

**Zoning Districts**

**Flood Plain District**

- UFP Flood Plain

**Residence Districts**

- U-1 Single Family
- U-1 Two Family
- U-2 Apartment House
- UD University
- UHD Institutional

**Business Districts**

- UB Biomedical
- ULB Limited Business
- UG Government
- U-3 Retail Business
- U-4 Commercial

**Industry Districts**

- U-5 Ordinary Industry
- U-6 Heavy Industry

**Planned Development Districts**

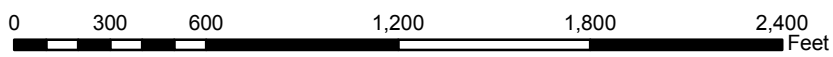
- UPD

**Opportunity Park Urban Ren. Dist.**

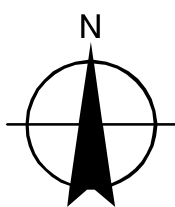
- URD-R89
- Downtown
- Biomedical Incentive Zone

**Other Features**

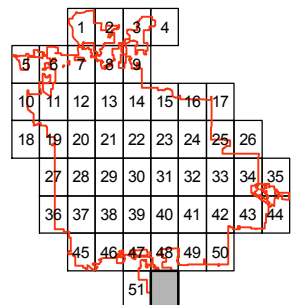
- Railroad
- Water
- Parcels
- Jurisdictional Boundary



1" : 600'



**City of Akron, Ohio**  
**ZONING MAP**  
 As Amended and Updated  
 May 14, 2012



**52**